

## Ringwood Town Council

Ringwood Gateway, The Furlong, Ringwood, Hampshire BH24 1AT  
Tel: 01425 473883  
www.ringwood.gov.uk

### PLANNING, TOWN & ENVIRONMENT COMMITTEE

Dear Member

25th June 2020

A meeting of the above Committee will be held on Friday 3rd July 2020 at 10.00am and your attendance is requested.



Mr C Wilkins  
Town Clerk

---

Ringwood Town Council is committed to transparency in its decision-making processes. The current crisis prevents the holding of physical meetings but insofar as it is possible and in accordance with Government Regulations, this meeting will take place in a virtual environment using the "Zoom" technology. The meeting will start in Zoom at 9.45 am. Councillors are encouraged to join in good time ready for a start of the meeting proper at 10.00am. In the event of difficulty joining please contact Jo Hurd, Deputy Town Clerk on (01425) 484721 or by sending an email to jo.hurd@ringwood.gov.uk. Members of the press or public who would like to participate or simply observe the meeting will need to tell us in advance by contacting Jo Hurd, Deputy Town Clerk by no later than 3pm on Wednesday 1st July and they will then receive an email explaining how to participate or observe.

### SUPPLEMENTARY AGENDA

#### 9. TRAFFIC ORDERS

To consider proposals for two Traffic Orders (*Report D*):

- i) West Street (junction with A31) – prohibition of driving
- ii) Meeting House Lane (between its junctions with The Furlong and Market Place) – reversal of one-way traffic restriction

## TRAFFIC ORDER PROPOSAL – WEST STREET, RINGWOOD (PROHIBITION OF DRIVING)

Due consideration having been given to S.122(1) and S.122(2) of the RTRA 1984 Hampshire County Council proposes making a traffic order as follows:

**EFFECT OF ORDER:** will be to prohibit driving between the entrance to the Car Park of the Fish Inn at the junction of West Street and the A31 Bypass, in a south-easterly direction for an approximate distance of 10 metres.

The Hampshire (Ringwood) (One-Way Traffic) Order 1966 will be partially revoked (Schedule I (Item 4) and Schedule II only).

**FURTHER DETAILS:** Due to the Coronavirus pandemic, the buildings at which proposal documents could normally be viewed are closed. As a result, the following alternative arrangements have been made:

A copy of this notice, the proposed order, a map showing the location and effect of the proposal, a statement of reasons and any orders to be revoked/amended may be viewed online at <https://www.hants.gov.uk/community/publicnotices/?typeid=5>

Copies of the above documents may also be obtained by emailing [public.notices@hants.gov.uk](mailto:public.notices@hants.gov.uk) or by writing to Traffic Orders Team, Safer Roads and Parking; Economy, Transport and Environment, 2<sup>nd</sup> Floor Elizabeth II Court West, The Castle, Winchester SO23 8UD quoting the reference below.

**OBJECTIONS:** All objections and other representations in respect of this proposal must be sent in writing to the undersigned quoting reference: - **A1043/SL by 24 July 2020**. All objections must state the grounds on which they are made. Persons wishing to make objections or other representations are advised that in the order-making process, objections or other representations may become publicly available and therefore the names and addresses of those persons making objections or other representations may also be made publicly available.

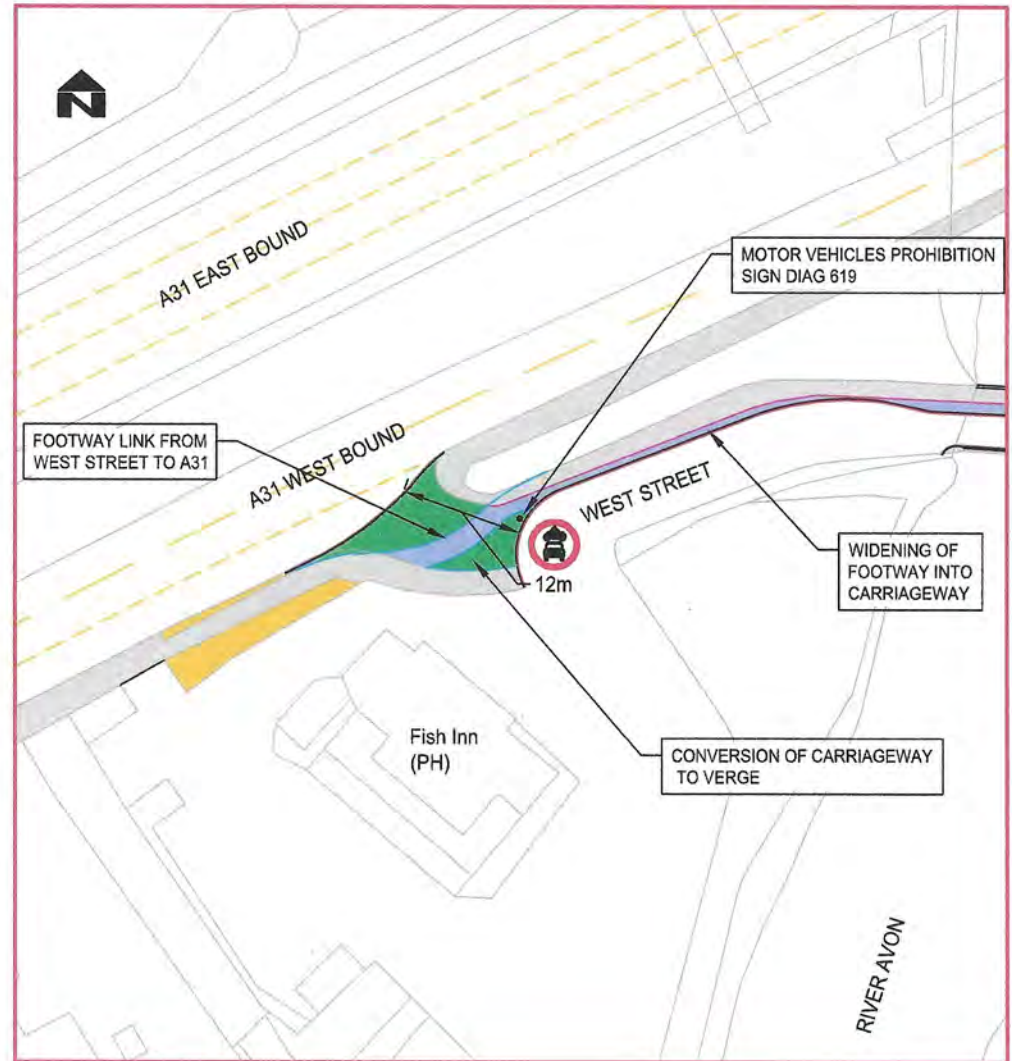
**TITLE:** The order, if made, will be known as “The Hampshire (West Street, Ringwood) (Prohibition of Driving) Order 2020.”

STUART JARVIS, Director of Economy, Transport and Environment, The Castle, Winchester, SO23 8UD, Email: [public.notices@hants.gov.uk](mailto:public.notices@hants.gov.uk)

# LOCATION



# PROPOSED WORKS



### WEST STREET PROHIBITION TRO

- CONSTRUCTION OF FOOTWAY THROUGH EXISTING CARRIAGEWAY LINKING WEST STREET FOOTWAY WITH A31 FOOTWAY
- WIDENING OF EXISTING FOOTWAY INTO WEST STREET CARRIAGEWAY
- CONVERSION OF CARRIAGEWAY INTO VERGE AREA
- NEW KERB LINE FROM ACCESS OF FISH INN INTO WEST STREET AND NEW KERB LINE THROUGH LAY-BY AT ACCESS
- ERECTION OF TWO NUMBER TSRGD SIGN 619

"REPRODUCED FROM THE ORDINANCE SURVEY MAPS WITH THE PERMISSION OF THE CONTROLLER OF HER MAJESTY'S STATIONERY OFFICE. CROWN COPYRIGHT IS UNAUTHORISED REPRODUCTION INFRINGES CROWN COPYRIGHT AND MAY LEAD TO PROSECUTION OR CIVIL PROCEEDINGS." "HAMPSHIRE COUNTY COUNCIL, 076651"

FILE LOCATION: J:\HCC\Corporate\area\Community\Design\Engineering and Landscape\2019\27\Ringwood\Site\Drawings\2019\27\2019-27-007.dwg

**CLIENT**

**Hampshire County Council**

STUART JAMES BSc DipTP FCILT MRFP, DIRECTOR OF ECONOMIC, TRANSPORT & ENVIRONMENT, THE CASTLE, WINCHESTER.

**CONSULTANT**

**Havant Borough Council**

Planning  
Civil Engineering and Landscape

Public Service Plaza  
Civic Centre Road  
Havant, Hants, PO9 2AX  
Telephone: (023) 9247 4174  
Email: customer.services@havant.gov.uk  
Internet: www.havant.gov.uk

**DESIGNER**  
DMW

**CAD**  
DMW

**CHECKED**

**APPROVED**

**SCHEME**  
RINGWOOD SITES

**JOB No.**  
SCALE @ A3  
1:1000

**DATE**  
10.07.2019

**SHEET NUMBER**

**DRAWING TITLE**  
WEST STREET  
MOTOR VEHICLE PROHIBITION

**DATE PLOTTED**  
11/11/2019 11:37:27

**DRAWING NUMBER**  
2019-27/007

**REV**



## **STATEMENT OF REASONS**

### **THE HAMPSHIRE (WEST STREET, RINGWOOD) (PROHIBITION OF DRIVING) ORDER 2020**

This proposal is being progressed in accordance with the relevant sections of the Road Traffic Regulation Act 1984 (1984 Act).

Due consideration has been given to Sections 122(1) and 122(2) of the '1984 Act'.

Highways England propose a road widening scheme along the A31. Part of the work will involve, in the interest of safety, closing the existing exit from the western boundary of the entrance to the Fish Inn public house along West Street, Ringwood in a north-westerly direction to its junction with the A31 dual-carriageway.

The existing verge and footway either side of the current road crossing at this junction will be extended across the existing carriageway to form safer facilities to pedestrians who currently use the facilities alongside the A31.

## **TRAFFIC ORDER PROPOSAL – REVERSAL OF ONE-WAY TRAFFIC RESTRICTION, MEETING HOUSE LANE, RINGWOOD**

Due consideration having been given to S.122(1) and S.122(2) of the RTRA 1984 Hampshire County Council proposes making a traffic order as follows:

**EFFECT OF ORDER:** will be to reverse the existing one-way traffic flow running from north-east to south-west in the southern section of Meeting House Lane so as to run from south-west to north-east, between its junction with C179 Market Place / High Street and its junction with Western Service Road / Northumberland Court.

**FURTHER DETAILS:** Due to the Coronavirus pandemic, the buildings at which proposal documents could normally be viewed are closed. As a result, the following alternative arrangements have been made:

A copy of this notice, the proposed order, a map showing the location and effect of the proposal, a statement of reasons and any orders to be revoked/amended may be viewed online at <https://www.hants.gov.uk/council/committees/publicnotices/?typeid=5>

Copies of the above documents may also be obtained by emailing [public.notices@hants.gov.uk](mailto:public.notices@hants.gov.uk) or by writing to Traffic Orders Team, Safer Roads and Parking; Economy, Transport and Environment, 2<sup>nd</sup> Floor Elizabeth II Court West, The Castle, Winchester SO23 8UD quoting the reference below.

**OBJECTIONS:** All objections and other representations in respect of this proposal must be sent in writing to the undersigned quoting reference: - **A1056/SL by 24 July 2020**. All objections must state the grounds on which they are made. Persons wishing to make objections or other representations are advised that in the order-making process, objections or other representations may become publicly available and therefore the names and addresses of those persons making objections or other representations may also be made publicly available.

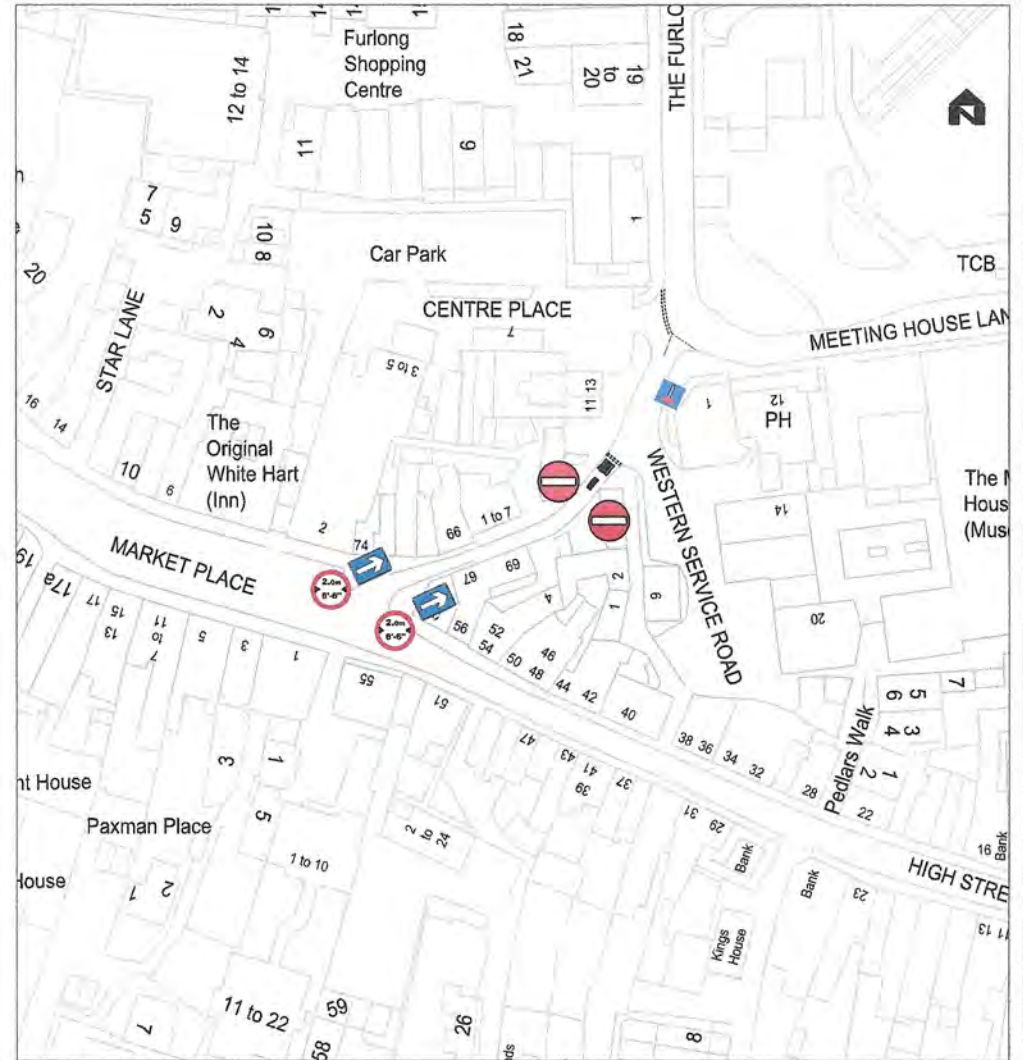
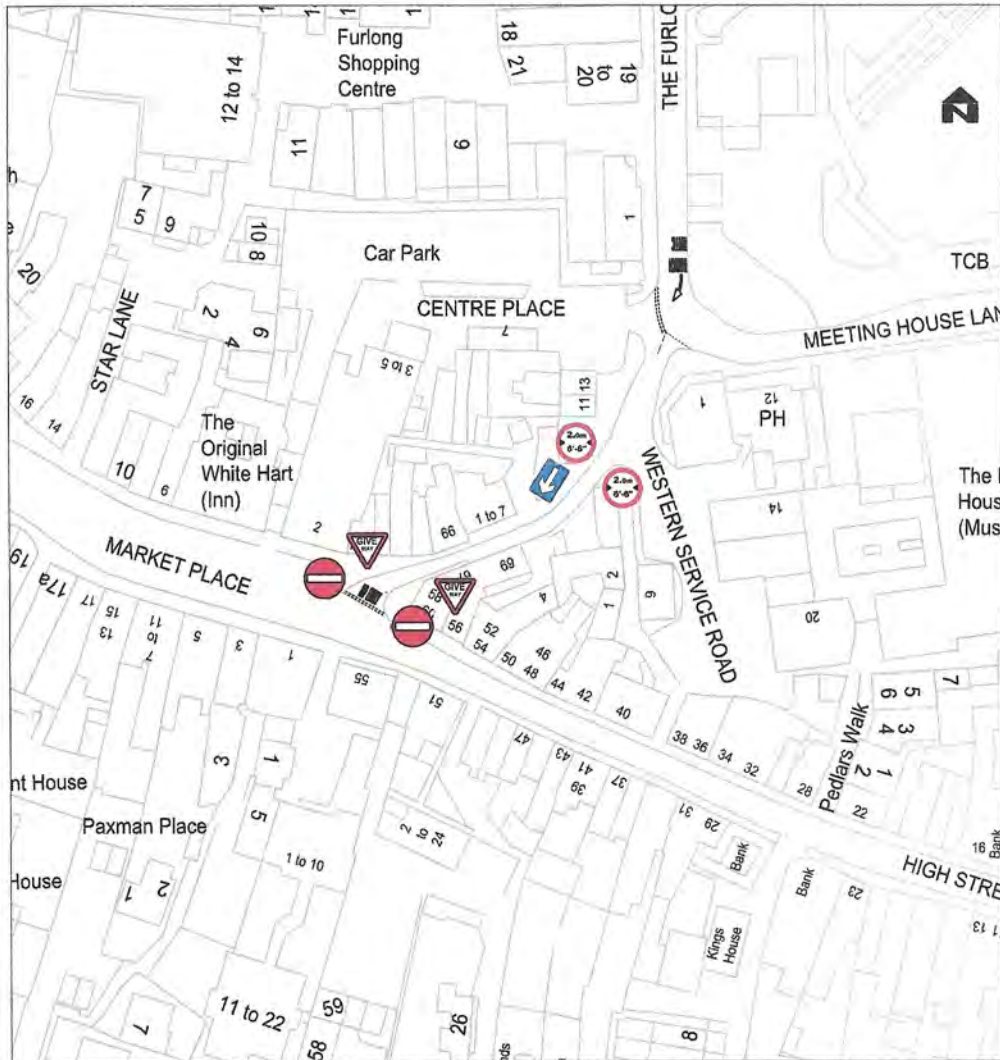
**TITLE:** The order, if made, will be known as “The Hampshire (Meeting House Lane) (One-Way Traffic) Order 2020.”

STUART JARVIS, Director of Economy, Transport and Environment, The Castle, Winchester, SO23 8UD, Email: [public.notices@hants.gov.uk](mailto:public.notices@hants.gov.uk)

A100

# EXISTING LAYOUT

# PROPOSED LAYOUT



### THE FURLONG FROM HIGH STREET / MARKET PLACE TO WESTERN SERVICE ROAD

- REMOVAL OF EXISTING GIVEWAY SIGNS, NO ENTRY SIGNS, NO ENTRY MARKING AND THROUGH TRAFFIC MARKING. TO BE REPLACED WITH ILLUMINATED ONE WAY ARROWS AT HIGH STREET AND NO ENTRY SIGNS AND ROAD MARKINGS AT WESTERN SERVICE ROAD.
- RELOCATION OF WIDTH RESTRICTION SIGN TO HIGH STREET END OF THE FURLONG.
- ADDITION OF NO THROUGH ROUTE SIGN AT JUNCTION OF THE FURLONG AND MEETING HOUSE LANE

### NOTES

TO BE READ IN CONJUNCTION WITH DRAWING 2019-20/004

REPRODUCED FROM THE ORIGINAL SURVEY MAPS WITH THE PERMISSION OF THE CONTROLLER OF HER MAJESTY'S STATIONERY OFFICE. CROWN COPYRIGHT © UNAUTHORISED REPRODUCTION INFRINGES CROWN COPYRIGHT AND MAY LEAD TO PROSECUTION OR CIVIL PROCEEDINGS. \*HAMPSHIRE COUNTY COUNCIL, 07651\*

| REV | AMENDMENTS | DATE | DAW | GRD | APPD |
|-----|------------|------|-----|-----|------|
|     |            |      |     |     |      |

CLIENT  
 Hampshire County Council  
 STRAIGHT JAMES BSc, PAIP FORTH MSc, DIRECTOR OF ECONOMIC, TRANSPORT & ENVIRONMENT, THE COUNCIL, WINCHESTER.

CONSULTANT  
 Havant Borough Council  
 Planning  
 Civil Engineering and Landscaping  
 Public Service Plaza  
 Civic Centre Road  
 Havant, Hants, PO9 2AX  
 Telephone: (023) 9247 4174  
 Email: customer.services@havant.gov.uk  
 Internet: www.havant.gov.uk

DESIGNER  
DMW  
 CAD  
DMW  
 CHECKED  
 APPROVED  
 SCALE @ A3  
1:1000  
 DATE  
08.07.2019  
 SHEET NUMBER  
 RINGWOOD SITES

DRAWING TITLE  
 THE FURLONG ONE WAY REVERSAL  
 JOB No.  
 DATE  
08.07.2019  
 SHEET NUMBER  
 DRAWING NUMBER  
2019-20/003  
 REV

FILE LOCATION: J:\HCC\Corporate\_Staff\Community\_Groups\Engineering\_and\_Landscaping\Drawings\Physical\Ringwood\2019-20\Ringwood Sites\Drawing\Ringwood Sites - A100



## **STATEMENT OF REASONS**

### **THE HAMPSHIRE (MEETING HOUSE LANE, RINGWOOD) (REVERSAL OF ONE-WAY TRAFFIC AND WIDTH RESTRICTION) ORDER 2020**

This proposal is being progressed in accordance with the relevant sections of the Road Traffic Regulation Act 1984 (1984 Act).

Due consideration has been given to Sections 122(1) and 122(2) of the '1984 Act'.

Highways England are to proceed with a road widening scheme along the A31 dual-carriageway near Ringwood. Part of this work will involve closing the exit junction from West Street on to the A31. To provide an additional route away from Ringwood Town Centre it has been proposed to reverse the existing one-way traffic on Meeting House Lane, which has a 6' 6" width restriction and at present runs in a north-east to south-west direction between its junction with Western Service Road / Northumberland Court and its southern junction with (C179) High Street / Market Place.