








KEY

-  Proposed restricted Zone (No Waiting or Loading at any time).
-  Disabled Badge Holders parking bay
-  Proposed No Waiting or Loading at any time
-  Proposed No Waiting at any time.
-  Existing No Waiting at any time.
-  Extent of relocated zebra crossing plus zig-zag markings.
-  Proposed Prohibition of Driving (Extension of existing).

This map is reproduced from Ordnance Survey material with the permission of Ordnance Survey on behalf of the Controller of Her Majesty's Stationary Office © Crown copyright. Unauthorised reproduction infringes Crown copyright and may lead to prosecution or civil proceedings.
New Forest District Council licence no. 100026220 2010



New Forest
DISTRICT COUNCIL

Town Hall
Avenue Road
Lymington
Hampshire
SO41 9ZG
Tel 023 8028 5000
Fax 023 8028 5943

SCHEME
PROPOSED CHANGES TO
WAITING RESTRICTIONS,
PARKING PLACES AND
PROHIBITION OF DRIVING.

TITLE
SOUTHAMPTON ROAD
RINGWOOD - COUNTRY
TOWNS INITIATIVE (CTI).

DATE FEB 2010 SCALE N.T.S.

DESIGNED	DRAWN CO	CHECKED
----------	-------------	---------

DRAWING NUMBER
R745

